






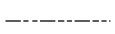






- |   |                           |   |                      |
|---|---------------------------|---|----------------------|
|  | Aspen, Birch              |  | Roads                |
|  | Pine                      |  | Parcel Lines         |
|  | Northern Hardwood         |  | MUGA Line            |
|  | Lowland Hardwood          |  | Municipal Boundaries |
|  | Christmas Tree Plantation |  | Ponds                |
|  | Wetlands                  |  | Drains               |

Natural Resources Source: Michigan Geographic Data Library (MiGDL) - Miris Land Use 1978.  
 Basemap Source: Larkin Township Zoning Map Update 06/01

Map Date: April 25, 2012



# Natural Features Map

# Larkin Township Master Plan