






# Geographic Location Map

-  Larkin Township
-  Townships (Midland County)
-  Townships (Bay County)
-  Cities
-  State Highways

Coordinates of Larkin Township:  
43.69783 Degrees North, 84.22130 Degrees West

Source: Michigan Geographic Data Library

Map Date: November 2, 2011

