













- | | | | |
|---|--------------------------------|--|----------------------|
|  | Agricultural/Rural Residential |  | Roads |
|  | Single-Family Residential |  | Parcel Lines |
|  | Townhouse |  | MUGA Line |
|  | Commercial |  | Municipal Boundaries |
|  | Industrial |  | Ponds |
|  | Public/Semi-Public |  | Drains |

Basemap Source: Larkin Township Zoning Map Update 06/01

Map Date: April 25, 2012



0 0.25 0.5 1 Miles

Future Land Use

Larkin Township Master Plan