













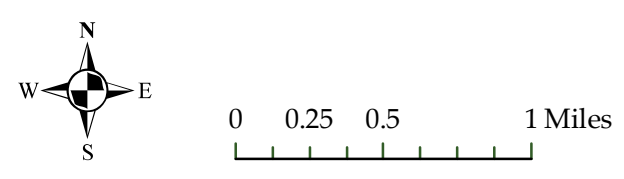


- |   |              |   |                      |
|---|--------------|---|----------------------|
|  | Commercial   |  | Roads                |
|  | Industrial   |  | Parcel Lines         |
|  | Public       |  | Ponds                |
|  | Residential  |  | Drains               |
|  | Semi-Public  |  | MUGA Line            |
|  | Golf Course  |  | Municipal Boundaries |
|  | Open Space   |   |                      |
|  | Forest Lands |   |                      |

Existing Land Use Source: Wade-Trim Field Survey 11/03. Updated by Larkin Township.  
 Forest Land Source: Michigan Resource Information System (MIRIS), 1978.  
 Basemap Source: Larkin Township Zoning Map Update 06/01

Map Date: April 25, 2012



## Existing Land Use Map with Forest Overlay

## Larkin Township Master Plan