















- | | | | |
|---|-------------|---|----------------------|
|  | Commercial |  | Roads |
|  | Industrial |  | Parcel Lines |
|  | Public |  | Ponds |
|  | Residential |  | Drains |
|  | Semi-Public |  | MUGA Line |
|  | Golf Course |  | Municipal Boundaries |
|  | Open Space | | |

Existing Land Use Source: Wade-Trim Field Survey 11/03. Updated by Larkin Township.
 Basemap Source: Larkin Township Zoning Map Update 06/01

Map Date: April 25, 2012



0 0.25 0.5 1 Miles

Existing Land Use Map

Larkin Township Master Plan